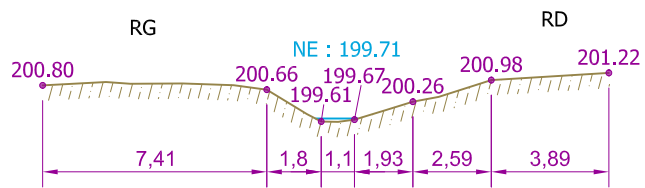
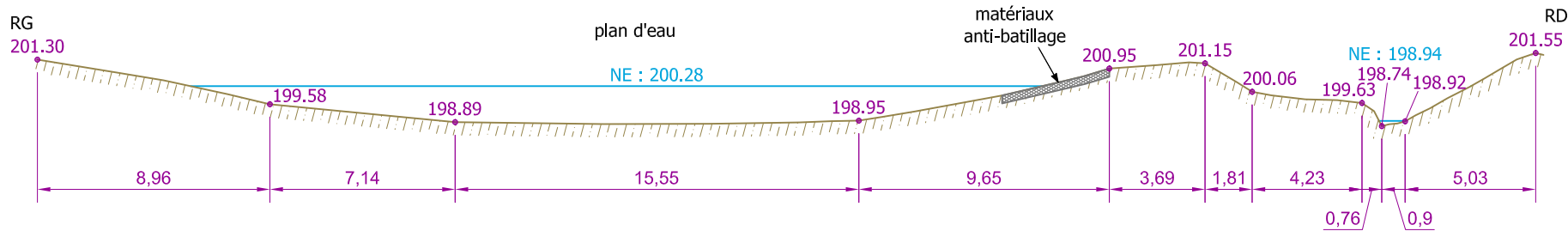


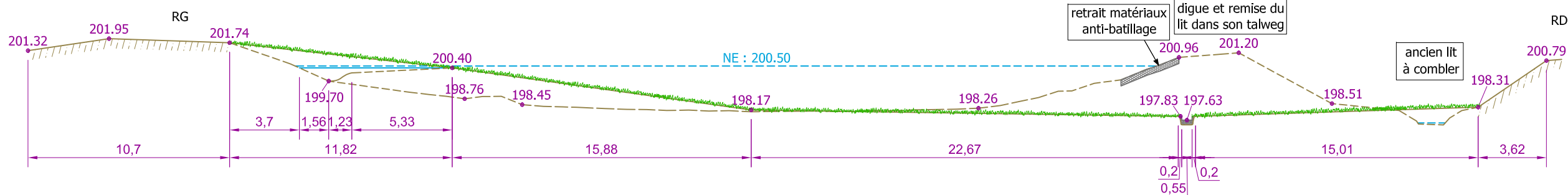
TRANSECT 1



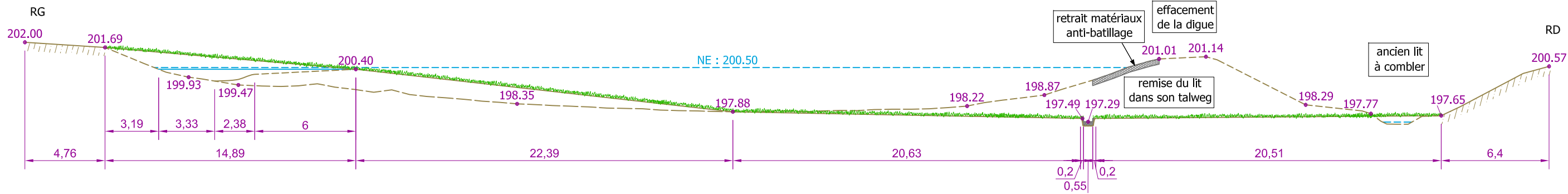
TRANSECT 2



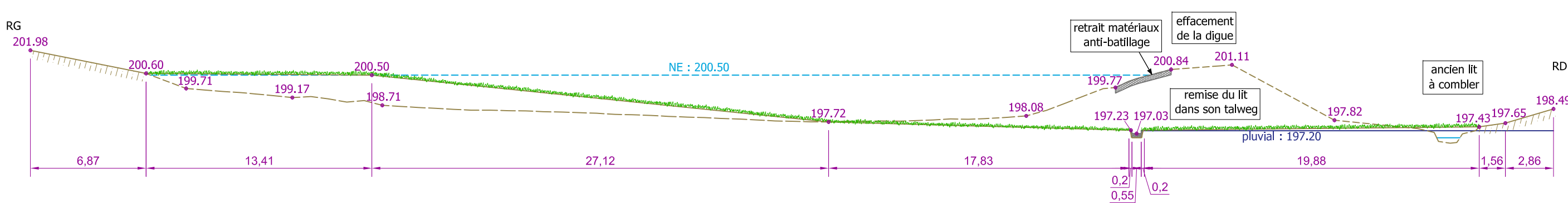
TRANSECT 3




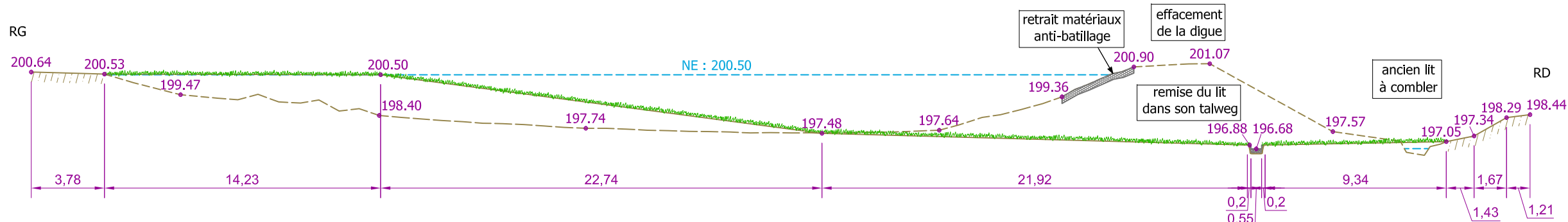
TRANSECT 4



TRANSECT 5



TRANSECT 6



Nivellement en mètre NGF rattaché au système NGF/IGN69. Projection Lambert-93 RGF93.



ETANG DE LA FOURCHETTE projet

TRANSECT

Echelle : 1/250

Format : A3

Date de création : 22/10/2020
Relevés terrain : 14/10/2020